


# Contents

Andreas Fickers and Florentina Armaselu

 **Introduction — 1**

## History

Alex Butterworth

 **Adventures in Zoomland: Transitions in Scale and the Visual Exploration of Historical Knowledge Graphs as Sequential Storytelling — 19**

Christian Wachter

 **Capturing Discourse through the Digital Lens: Towards a Framework for the Analysis of Pro-democratic Discourse in the Weimar Republic — 43**

Amanda Madden

 **Menocchio Mapped: Italian Microhistory and the Digital Spatial Turn — 77**

Mariaelena DiBenigno and Khanh Vo

 **Scaling Digital History and Documenting the Self-Emancipated — 97**

## Media


Fred Pailler and Valérie Schafer

 **Keep Calm and Stay Focused: Historicising and Intertwining Scales and Temporalities of Online Virality — 119**


Landry Digeon and Anjal Amin

 **Zooming in on Shot Scales: A Digital Approach to Reframing Transnational TV series Adaptations — 151**

Nadezhda Povroznik, Daniil Renev and Vladimir Beresnev


 **Adapting the Optics: Zoom-in, Zoom-out, and Zoom-zero Modes to Understand Religious Sculptures — 189**

Johan Malmstedt


 **Scale Exercises: Listening to the Sonic Diversity in 5000 hours of Swedish Radio with Computers and Ears — 213**

## Hermeneutics

Chris Tanasescu (MARGENTO) and Raluca Tanasescu

 **Complexity and Analytical-creative Approaches at Scale: Iconicity, Monstrosity, and #GraphPoem — 237**

Benjamin Krautter

 **The Scales of (Computational) Literary Studies: Martin Mueller's Concept of Scalable Reading in Theory and Practice — 261**

Florentina Armaselu

 **Text, Fractal Dust and Informational Granularity: A Study of Scale — 287**

Stephen Robertson


 **Scale and Narrative: Conceiving a Long-form Digital Argument for Data-driven Microhistory — 335**

## Digital Landscapes

Natalie M. Houston

 **Meaningful Aesthetics: A Comparison of Open Source Network Analysis Tools — 367**


Quentin Lobbé, David Chavalarias and Alexandre Delanoë

 **Defining Level and Scale as Socio-technical Operators for Mining Digital Traces — 407**

Francis Harvey and Marta Kuźma

 **Zooming is (not just) Scaling: Considerations of Scale in Old Maps from Cartographic Perspectives on Generalisation — 427**

Dario Rodighiero and Jean Daniélou

 **Weather Map: A Diachronic Visual Model for Controversy Mapping — 449**

**List of Contributors — 467**

**Index — 471**

